DEPARTMENT OF THE INTERIOR
U.S. GEOLOGICAL SURVEY

77°22'30"
39°00'
77°15'
57'30"
38°52'30"
Qal
Dif
Run
Piney
Gco
Gcp
Gcg
Gcz
Gcm
Gcs
Gcv
Gcu
Gcl
Gcf
Gcc
Gcd
Gcb
Gca
Gcn
Gcq
Gcr
Gct
Gcw
Gcx
Gcy
Gcz
Gda
Gdb
Gdc
Gdd
Gde
Gdf
Gdg
Gdh
Gdi
Gdj
Gdk
Gdl
Gdm
Gdn
Gdo
Gdp
Gdq
Gdr
Gds
Gdt
Gdu
Gdv
Gdw
Gdx
Gdy
Gdz
Hea
Heb
Hec
Hed
Hee
Hef
Heg
Heh
Hei
Hej
Hek
Hel
Hem
Hen
Heo
Hep
Heq
Her
Hes
Het
Heu
Hev
Hew
Hex
Hey
Hez
Ifa
Ifb
Ifc
Ifd
Ife
Iff
Ifg
Ifh
Ifi
Ifj
Ifk
Ifl
Ifm
Ifn
Ifo
Ifp
Ifq
Ifr
Ifs
Ift
Ifu
Ifv
Ifw
Ifx
Ify
Ifz
Jga
Jgb
Jgc
Jgd
Jge
Jgf
Jgg
Jgh
Jgi
Jgj
Jgk
Jgl
Jgm
Jgn
Jgo
Jgp
Jgq
Jgr
Jgs
Jgt
Jgu
Jgv
Jgw
Jgx
Jgy
Jgz
Jha
Jhb
Jhc
Jhd
Jhe
Jhf
Jhg
Jhh
Jhi
Jhj
Jhk
Jhl
Jhm
Jhn
Jho
Jhp
Jhq
Jhr
Jhs
Jht
Jhu
Jhv
Jhw
Jhx
Jhy
Jhz
Jia
Jib
Jic
Jid
Jie
Jif
Jig
Jih
Jii
Jij
Jik
Jil
Jim
Jin
Jio
Jip
Jiq
Jir
Jis
Jit
Jiu
Jiv
Jiw
Jix
Jiy
Jiz
Jja
Jjb
Jjc
Jjd
Jje
Jjf
Jjg
Jjh
Jji
Jjj
Jjk
Jjl
Jjm
Jjn
Jjo
Jjp
Jjq
Jjr
Jjs
Jjt
Jju
Jjv
Jjw
Jjx
Jjy
Jjz
Jka
Jkb
Jkc
Jkd
Jke
Jkf
Jkg
Jkh
Jki
Jkj
Jkk
Jkl
Jkm
Jkn
Jko
Jkp
Jkq
Jkr
Jks
Jkt
Jku
Jkv
Jkw
Jkx
Jky
Jkz
Jla
Jlb
Jlc
Jld
Jle
Jlf
Jlg
Jlh
Jli
Jlj
Jlk
Jll
Jlm
Jln
Jlo
Jlp
Jlq
Jlr
Jls
Jlt
Jlu
Jlv
Jlw
Jlx
Jly
Jlz
Jma
Jmb
Jmc
Jmd
Jme
Jmf
Jmg
Jmh
Jmi
Jmj
Jmk
Jml
Jmm
Jmn
Jmo
Jmp
Jmq
Jmr
Jms
Jmt
Jmu
Jmv
Jmw
Jmx
Jmy
Jmz
Jna
Jnb
Jnc
Jnd
Jne
Jnf
Jng
Jnh
Jni
Jnj
Jnk
Jnl
Jnm
Jnn
Jno
Jnp
Jnq
Jnr
Jns
Jnt
Jnu
Jnv
Jnw
Jnx
Jny
Jnz
Joa
Job
Joc
Jod
Joe
Jof
Jog
Joh
Joi
Joj
Jok
Jol
Jom
Jon
Joo
Jop
Joq
Jor
Jos
Jot
Jou
Jov
Jow
Jox
Joy
Joz
Jpa
Jpb
Jpc
Jpd
Jpe
Jpf
Jpg
Jph
Jpi
Jpj
Jpk
Jpl
Jpm
Jpn
Jpo
Jpp
Jpq
Jpr
Jps
Jpt
Jpu
Jpv
Jpw
Jpx
Jpy
Jpz
Jqa
Jqb
Jqc
Jqd
Jqe
Jqf
Jqg
Jqh
Jqi
Jqj
Jqk
Jql
Jqm
Jqn
Jqo
Jqp
Jqq
Jqr
Jqs
Jqt
Jqu
Jqv
Jqw
Jqx
Jqy
Jqz
Jra
Jrb
Jrc
Jrd
Jre
Jrf
Jrg
Jrh
Jri
Jrj
Jrk
Jrl
Jrm
Jrn
Jro
Jrp
Jrq
Jrr
Jrs
Jrt
Jru
Jrv
Jrw
Jrx
Jry
Jrz
Jsa
Jsb
Jsc
Jsd
Jse
Jsf
Jsg
Jsh
Jsi
Jsj
Jsk
Jsl
Jsm
Jsn
Jso
Jsp
Jsq
Jsr
Jss
Jst
Jsu
Jsv
Jsw
Jsx
Jsy
Jsz
Jta
Jtb
Jtc
Jtd
Jte
Jtf
Jtg
Jth
Jti
Jtj
Jtk
Jtl
Jtm
Jtn
Jto
Jtp
Jtq
Jtr
Jts
Jtt
Jtu
Jtv
Jtw
Jtx
Jty
Jtz
Jua
Jub
Juc
Jud
Jue
Juf
Jug
Juh
Jui
Juj
Juk
Jul
Jum
Jun
Juo
Jup
Juq
Jur
Jus
Jut
Juu
Juv
Juw
Jux
Juy
Juz
Jva
Jvb
Jvc
Jvd
Jve
Jvf
Jvg
Jvh
Jvi
Jvj
Jvk
Jvl
Jvm
Jvn
Jvo
Jvp
Jvq
Jvr
Jvs
Jvt
Jvu
Jvv
Jvw
Jvx
Jvy
Jvz
Jwa
Jwb
Jwc
Jwd
Jwe
Jwf
Jwg
Jwh
Jwi
Jwj
Jwk
Jwl
Jwm
Jwn
Jwo
Jwp
Jwq
Jwr
Jws
Jwt
Jwu
Jwv
Jww
Jwx
Jwy
Jwz
Jxa
Jxb
Jxc
Jxd
Jxe
Jxf
Jxg
Jxh
Jxi
Jxj
Jxk
Jxl
Jxm
Jxn
Jxo
Jxp
Jxq
Jxr
Jxs
Jxt
Jxu
Jxv
Jxw
Jxx
Jxy
Jxz
Jya
Jyb
Jyc
Jyd
Jye
Jyf
Jyg
Jyh
Jyi
Jyj
Jyk
Jyl
Jym
Jyn
Jyo
Jyp
Jyq
Jyr
Jys
Jyt
Jyu
Jyv
Jyw
Jyx
Jyy
Jyz
Jza
Jzb
Jzc
Jzd
Jze
Jzf
Jzg
Jzh
Jzi
Jzj
Jzk
Jzl
Jzm
Jzn
Jzo
Jzp
Jzq
Jzr
Jzs
Jzt
Jzu
Jzv
Jzw
Jzx
Jzy
Jzz
Kaa
Kab
Kac
Kad
Kae
Kaf
Kag
Kah
Kai
Kaj
Kak
Kal
Kam
Kan
Kao
Kap
Kaq
Kar
Kas
Kat
Kau
Kav
Kaw
Kax
Kay
Kaz
Kba
Kbb
Kbc
Kbd
Kbe
Kbf
Kbg
Kbh
Kbi
Kbj
Kbk
Kbl
Kbm
Kbn
Kbo
Kbp
Kbq
Kbr
Kbs
Kbt
Kbu
Kbv
Kbw
Kbx
Kby
Kbz
Kca
Kcb
Kcc
Kcd
Kce
Kcf
Kcg
Kch
Kci
Kcj
Kck
Kcl
Kcm
Kcn
Kco
Kcp
Kcq
Kcr
Kcs
Kct
Kcu
Kcv
Kcw
Kcx
Kcy
Kcz
Kda
Kdb
Kdc
Kdd
Kde
Kdf
Kdg
Kdh
Kdi
Kdj
Kdk
Kdl
Kdm
Kdn
Kdo
Kdp
Kdq
Kdr
Kds
Kdt
Kdu
Kdv
Kdw
Kdx
Kdy
Kdz
Kea
Keb
Kec
Ked
Kee
Kef
Keg
Keh
Kei
Kej
Kek
Kel
Kem
Ken
Keo
Kep
Keq
Ker
Kes
Ket
Keu
Kev
Kew
Kex
Key
Kez
Kfa
Kfb
Kfc
Kfd
Kfe
Kff
Kfg
Kfh
Kfi
Kfj
Kfk
Kfl
Kfm
Kfn
Kfo
Kfp
Kfq
Kfr
Kfs
Kft
Kfu
Kfv
Kfw
Kfx
Kfy
Kfz
Kga
Kgb
Kgc
Kgd
Kge
Kgf
Kgg
Kgh
Kgi
Kgj
Kgk
Kgl
Kgm
Kgn
Kgo
Kgp
Kgq
Kgr
Kgs
Kgt
Kgu
Kgv
Kgw
Kgx
Kgy
Kgz
Kha
Khb
Khc
Khd
Khe
Khf
Khg
Khh
Khi
Khj
Khk
Khl
Khm
Khn
Kho
Khp
Khq
Khr
Khs
Kht
Khu
Khv
Khw
Khx
Khy
Khz
Kia
Kib
Kic
Kid
Kie
Kif
Kig
Kih
Kii
Kij
Kik
Kil
Kim
Kin
Kio
Kip
Kiq
Kir
Kis
Kit
Kiu
Kiv
Kiw
Kix
Kiy
Kiz
Kja
Kjb
Kjc
Kjd
Kje
Kjf
Kjg
Kjh
Kji
Kjj
Kjk
Kjl
Kjm
Kjn
Kjo
Kjp
Kjq
Kjr
Kjs
Kjt
Kju
Kjv
Kjw
Kjx
Kjy
Kjz
Kka
Kkb
Kkc
Kkd
Kke
Kkf
Kkg
Kkh
Kki
Kkj
Kkk
Kkl
Kkm
Kkn
Kko
Kkp
Kkq
Kkr
Kks
Kkt
Kku
Kkv
Kkw
Kkx
Kky
Kkz
Kla
Klb
Klc
Kld
Kle
Klf
Klg
Klh
Kli
Klj
Klk
Kll
Klm
Kln
Klo
Klp
Klq
Klr
Kls
Klt
Klu
Klv
Klw
Klx
Kly
Klz
Kma
Kmb
Kmc
Kmd
Kme
Kmf
Kmg
Kmh
Kmi
Kmj
Kmk
Kml
Kmm
Kmn
Kmo
Kmp
Kmq
Kmr
Kms
Kmt
Kmu
Kmv
Kmw
Kmx
Kmy
Kmz
Kna
Knb
Knc
Knd
Kne
Knf
Kng
Knh
Kni
Knj
Knk
Knl
Knm
Knn
Kno
Knp
Knq
Knr
Kns
Knt
Knu
Knv
Knw
Knx
Kny
Knz
Koa
Kob
Koc
Kod
Koe
Kof
Kog
Koh
Koi
Koj
Kok
Kol
Kom
Kon
Koo
Kop
Koq
Kor
Kos
Kot
Kou
Kov
Kow
Kox
Koy
Koz
Kpa
Kpb
Kpc
Kpd
Kpe
Kpf
Kpg
Kph
Kpi
Kpj
Kpk
Kpl
Kpm
Kpn
Kpo
Kpp
Kpq
Kpr
Kps
Kpt
Kpu
Kpv
Kpw
Kpx
Kpy
Kpz
Kqa
Kqb
Kqc
Kqd
Kqe
Kqf
Kqg
Kqh
Kqi
Kqj
Kqk
Kql
Kqm
Kqn
Kqo
Kqp
Kqq
Kqr
Kqs
Kqt
Kqu
Kqv
Kqw
Kqx
Kqy
Kqz
Kra
Krb
Krc
Krd
Kre
Krf
Krg
Krh
Kri
Krj
Krk
Krl
Krm
Krn
Kro
Krp
Krq
Krr
Krs
Krt
Kru
Krv
Krw
Krx
Kry
Krz
Ksa
Ksb
Ksc
Ksd
Kse
Ksf
Ksg
Ksh
Ksi
Ksj
Ksk
Ksl
Ksm
Ksn
Kso
Ksp
Ksq
Ksr
Kss
Kst
Ksu
Ksv
Ksw
Ksx
Ksy
Ksz
Kta
Ktb
Ktc
Ktd
Kte
Ktf
Ktg
Kth
Kti
Ktj
Ktk
Ktl
Ktm
Ktn
Kto
Ktp
Ktq
Ktr
Kts
Ktt
Ktu
Ktv
Ktw
Ktx
Kty
Ktz
Kua
Kub
Kuc
Kud
Kue
Kuf
Kug
Kuh
Kui
Kuj
Kuk
Kul
Kum
Kun
Kuo
Kup
Kuq
Kur
Kus
Kut
Kuu
Kuv
Kuw
Kux
Kuy
Kuz
Kva
Kvb
Kvc
Kvd
Kve
Kvf
Kvg
Kvh
Kvi
Kvj
Kvk
Kvl
Kvm
Kvn
Kvo
Kvp
Kvq
Kvr
Kvs
Kvt
Kvu
Kvv
Kvw
Kvx
Kvy
Kvz
Kwa
Kwb
Kwc
Kwd
Kwe
Kwf
Kwg
Kwh
Kwi
Kwj
Kwk
Kwl
Kwm
Kwn
Kwo
Kwp
Kwq
Kwr
Kws
Kwt
Kwu
Kwv
Kww
Kwx
Kwy
Kwz
Kxa
Kxb
Kxc
Kxd
Kxe
Kxf
Kxg
Kxh
Kxi
Kxj
Kxk
Kxl
Kxm
Kxn
Kxo
Kxp
Kxq
Kxr
Kxs
Kxt
Kxu
Kxv
Kxw
Kxx
Kxy
Kxz
Kya
Kyb
Kyc
Kyd
Kye
Kyf
Kyg
Kyh
Kyi
Kyj
Kyk
Kyl
Kym
Kyn
Kyo
Kyp
Kyq
Kyr
Kys
Kyt
Kyu
Kyv
Kyw
Kyx
Kyy
Kyz
Kza
Kzb
Kzc
Kzd
Kze
Kzf
Kzg
Kzh
Kzi
Kzj
Kzk
Kzl
Kzm
Kzn
Kzo
Kzp
Kzq
Kzr
Kzs
Kzt
Kzu
Kzv
Kzw
Kzx
Kzy
Kzz
Laa
Lab
Lac
Lad
Lae
Laf
Lag
Lah
Lai
Laj
Lak
Lal
Lam
Lan
Lao
Lap
Laq
Lar
Las
Lat
Lau
Lav
Law
Lax
Lay
Laz
Lba
Lbb
Lbc
Lbd
Lbe
Lbf
Lbg
Lbh
Lbi
Lbj
Lbk
Lbl
Lbm
Lbn
Lbo
Lbp
Lbq
Lbr
Lbs
Lbt
Lbu
Lbv
Lbw
Lbx
Lby
Lbz
Lca
Lcb
Lcc
Lcd
Lce
Lcf
Lcg
Lch
Lci
Lcj
Lck
Lcl
Lcm
Lcn
Lco
Lcp
Lcq
Lcr
Lcs
Lct
Lcu
Lcv
Lcw
Lcx
Lcy
Lcz
Lda
Ldb
Ldc
Ldd
Lde
Ldf
Ldg
Ldh
Ldi
Ldj
Ldk
Ldl
Ldm
Ldn
Ldo
Ldp
Ldq
Ldr
Lds
Ldt
Ldu
Ldv
Ldw
Ldx
Ldy
Ldz
Lea
Leb
Lec
Led
Lee
Lef
Leg
Leh
Lei
Lej
Lek
Lel
Lem
Len
Leo
Lep
Leq
Ler
Les
Let
Leu
Lev
Lew
Lex
Ley
Lez
Lfa
Lfb
Lfc
Lfd
Lfe
Lff
Lfg
Lfh
Lfi
Lfj
Lfk
Lfl
Lfm
Lfn
Lfo
Lfp
Lfq
Lfr
Lfs
Lft
Lfu
Lfv
Lfw
Lfx
Lfy
Lfz
Lga
Lgb
Lgc
Lgd
Lge
Lgf
Lgg
Lgh
Lgi
Lgj
Lgk
Lgl
Lgm
Lgn
Lgo
Lgp
Lgq
Lgr
Lgs
Lgt
Lgu
Lgv
Lgw
Lgx
Lgy
Lgz
Lha
Lhb
Lhc
Lhd
Lhe
Lhf
Lhg
Lhh
Lhi
Lhj
Lhk
Lhl
Lhm
Lhn
Lho
Lhp
Lhq
Lhr
Lhs
Lht
Lhu
Lhv
Lhw
Lhx
Lhy
Lhz
Lia
Lib
Lic
Lid
Lie
Lif
Lig
Lih
Lii
Lij
Lik
Lil
Lim
Lin
Lio
Lip
Liq
Lir
Lis
Lit
Liu
Liv
Liw
Lix
Liy
Liz
Lja
Ljb
Ljc
Ljd
Lje
Ljf
Ljg
Ljh
Lji
Ljj
Ljk
Ljl
Ljm
Ljn
Ljo
Ljp
Ljq
Ljr
Ljs
Ljt
Lju
Ljv
Ljw
Ljx
Ljy
Ljz
Lka
Lkb
Lkc
Lkd
Lke
Lkf
Lkg
Lkh
Lki
Lkj
Lkk
Lkl
Lkm
Lkn
Lko
Lkp
Lkq
Lkr
Lks
Lkt
Lku
Lkv
Lkw
Lkx
Lky
Lkz
Lla
Llb
Llc
Lld
Lle
Llf
Llg
Llh
Lli
Llj
Llk
Lll
Llm
Lln
Llo
Llp
Llq
Llr
Lls
Llt
Llu
Llv
Llw
Llx
Lly
Llz
Lma
Lmb
Lmc
Lmd
Lme
Lmf
Lmg
Lmh
Lmi
Lmj
Lmk
Lml
Lmm
Lmn
Lmo
Lmp
Lmq
Lmr
Lms
Lmt
Lmu
Lmv
Lmw
Lmx
Lmy
Lmz
Lna
Lnb
Lnc
Lnd
Lne
Lnf
Lng
Lnh
Lni
Lnj
Lnk
Lnl
Lnm
Lnn
Lno
Lnp
Lnq
Lnr
Lns
Lnt
Lnu
Lnv
Lnw
Lnx
Lny
Lnz
Loa
Lob
Loc
Lod
Loe
Lof
Log
Loh
Loi
Loj
Lok
Lol
Lom
Lon
Loo
Lop
Loq
Lor
Los
Lot
Lou
Lov
Low
Lox
Loy
Loz
Lpa
Lpb
Lpc
Lpd
Lpe
Lpf
Lpg
Lph
Lpi
Lpj
Lpk
Lpl
Lpm
Lpn
Lpo
Lpp
Lpq
Lpr
Lps
Lpt
Lpu
Lpv
Lpw
Lpx
Lpy
Lpz
Lqa
Lqb
Lqc
Lqd
Lqe
Lqf
Lqg
Lqh
Lqi
Lqj
Lqk
Lql
Lqm
Lqn
Lqo
Lqp
Lqq
Lqr
Lqs
Lqt
Lqu
Lqv
Lqw
Lqx
Lqy
Lqz
Lra
Lrb
Lrc
Lrd
Lre
Lrf
Lrg
Lrh
Lri
Lrj
Lrk
Lrl
Lrm
Lrn
Lro
Lrp
Lrq
Lrr
Lrs
Lrt
Lru
Lrv
Lrw
Lrx
Lry
Lrz
Lsa
Lsb
Lsc
Lsd
Lse
Lsf
Lsg
Lsh
Lsi
Lsj
Lsk
Lsl
Lsm
Lsn
Lso
Lsp
Lsq
Lsr
Lss
Lst
Lsu
Lsv
Lsw
Lsx
Lsy
Lsz
Lta
Ltb
Ltc
Ltd
Lte
Ltf
Ltg
Lth
Lti
Ltj
Ltk
Ltl
Ltm
Ltn
Lto
Ltp
Ltq
Ltr
Lts
Ltt
Ltu
Ltv
Ltw
Ltx
Lty
Ltz
Lua
Lub
Luc
Lud
Lue
Luf
Lug
Luh
Lui
Luj
Luk
Lul
Lum
Lun
Luo
Lup
Luq
Lur
Lus
Lut
Luu
Luv
Luw
Lux
Luy
Luz
Lva
Lvb
Lvc
Lvd
Lve
Lvf
Lvg
Lvh
Lvi
Lvj
Lvk
Lvl
Lvm
Lvn
Lvo
Lvp
Lvq
Lvr
Lvs
Lvt
Lvu
Lvv
Lvw
Lvx
Lvy
Lvz
Lwa
Lwb
Lwc
Lwd
Lwe
Lwf
Lwg
Lwh
Lwi
Lwj
Lwk
Lwl
Lwm
Lwn
Lwo
Lwp
Lwq
Lwr
Lws
Lwt
Lwu
Lwv
Lww
Lwx
Lwy
Lwz
Lxa
Lxb
Lxc
Lxd
Lxe
Lxf
Lxg
Lxh
Lxi
Lxj
Lxk
Lxl
Lxm
Lxn
Lxo
Lxp
Lxq
Lxr
Lxs
Lxt
Lxu
Lxv
Lxw
Lxx
Lxy
Lxz
Lya
Lyb
Lyc
Lyd
Lye
Lyf
Lyg
Lyh
Lyi
Lyj
Lyk
Lyl
Lym
Lyn
Lyo
Lyp
Lyq
Lyr
Lys
Lyt
Lyu
Lyv
Lyw
Lyx
Lyy
Lyz
Lza
Lzb
Lzc
Lzd
Lze
Lzf
Lzg
Lzh
Lzi
Lzj
Lzk
Lzl
Lzm
Lzn
Lzo
Lzp
Lzq
Lzr
Lzs
Lzt
Lzu
Lzv
Lzw
Lzx
Lzy
Lzz
Maa
Mab
Mac
Mad
Mae
Maf
Mag
Mah
Mai
Maj
Mak
Mal
Mam
Man
Mao
Map
Maq
Mar
Mas
Mat
Mau
Mav
Maw
Max
May
Maz
Mba
Mbb
Mbc
Mbd
Mbe
Mbf
Mbg
Mbh
Mbi
Mbj
Mbk
Mbl
Mbm
Mbn
Mbo
Mbp
Mbq
Mbr
Mbs
Mbt
Mbu
Mbv
Mbw
Mbx
Mby
Mbz
Mca
Mcb
Mcc
Mcd
Mce
Mcf
Mcg
Mch
Mci
Mcj
Mck
Mcl
Mcm
Mcn
Mco
Mcp
Mcq
Mcr
Mcs
Mct
Mcu
Mcv
Mcw
Mcx
Mcy
Mcz
Mda
Mdb
Mdc
Mdd
Mde
Mdf
Mdg
Mdh
Mdi
Mdj
Mdk
Mdl
Mdm
Mdn
Mdo
Mdp
Mdq
Mdr
Mds
Mdt
Mdu
Mdv
Mdw
Mdx
Mdy
Mdz
Mea
Meb
Mec
Med
Mee
Mef
Meg
Meh
Mei
Mej
Mek
Mel
Mem
Men
Meo
Mep
Meq
Mer
Mes
Met
Meu
Mev
Mew
Mex
Mey
Mez
Mfa
Mfb
Mfc
Mfd
Mfe
Mff
Mfg
Mfh
Mfi
Mfj
Mfk
Mfl
Mfm
Mfn
Mfo
Mfp
Mfq
Mfr
Mfs
Mft
Mfu
Mfv
Mfw
Mfx
Mfy
Mfz
Mga
Mgb
Mgc
Mgd
Mge
Mgf
Mgg
Mgh
Mgi
Mgj
Mgk
Mgl
Mgm
Mgn
Mgo
Mgp
Mgq
Mgr
Mgs
Mgt
Mgu
Mgv
Mgw
Mgx
Mgy
Mgz
Mha
Mhb
Mhc
Mhd
Mhe
Mhf
Mhg
Mhh
Mhi
Mhj
Mhk
Mhl
Mhm
Mhn
Mho
Mhp
Mhq
Mhr
Mhs
Mht
Mhu
Mhv
Mhw
Mhx
Mhy
Mhz
Mia
Mib
Mic
Mid
Mie
Mif
Mig
Mih
Mii
Mij
Mik
Mil
Mim
Min
Mio
Mip
Miq
Mir
Mis
Mit
Miu
Miv
Miw
Mix
Miy
Miz
Mja
Mjb
Mjc
Mjd
Mje
Mjf
Mjg
Mjh
Mji
Mjj
Mjk
Mjl
Mjm
Mjn
Mjo
Mjp
Mjq
Mjr
Mjs
Mjt
Mju
Mjv
Mjw
Mjx
Mjy
Mjz
Mka
Mkb
Mkc
Mkd
Mke
Mkf
Mkg
Mkh
Mki
Mkj
Mkk
Mkl
Mkm
Mkn
Mko
Mkp
Mkq
Mkr
Mks
Mkt
Mku
Mkv
Mkw
Mkx
Mky
Mkz
Mla
Mlb
Mlc
Mld
Mle
Mlf
Mlg
Mlh
Mli
Mlj
Mlk
Mll
Mlm
Mln
Mlo
Mlp
Mlq
Mlr
Mls
Mlt
Mlu
Mlv
Mlw
Mlx
Mly
Mlz
Mma
Mmb
Mmc
Mmd
Mme
Mmf
Mmg
Mmh
Mmi
Mmj
Mmk
Mml
Mmm
Mmn
Mmo
Mmp
Mmq
Mmr
Mms
Mmt
Mmu
Mmv
Mmw
Mmx
Mmy
Mmz
Mna
Mnb
Mnc
Mnd
Mne
Mnf
Mng
Mnh
Mni
Mnj
Mnk
Mnl
Mnm
Mnn
Mno
Mnp
Mnq
Mnr
Mns
Mnt
Mnu
Mnv
Mnw
Mnx
Mny
Mnz
Moa
Mob
Moc
Mod
Moe
Mof
Mog
Moh
Moi
Moj
Mok
Mol
Mom
Mon
Moo
Mop
Moq
Mor
Mos
Mot
Mou
Mov
Mow
Mox
Moy
Moz
Mpa
Mpb
Mpc
Mpd
Mpe
Mpf
Mpg
Mph
Mpi
Mpj
Mpk
Mpl
Mpm
Mpn
Mpo
Mpp
Mpq
Mpr
Mps
Mpt
Mpu
Mpv
Mpw
Mpx
Mpy
Mpz
Mqa
Mqb
Mqc
Mqd
Mqe
Mqf
Mqg
Mqh
Mqi
Mqj
Mqk
Mql
Mqm
Mqn
Mqo
Mqp
Mqq
Mqr
Mqs
Mqt
Mqu
Mqv
Mqw
Mqx
Mqy
Mqz
Mra
Mrb
Mrc
Mrd
Mre
Mrf
Mrg
Mrh
Mri
Mrj
Mrk
Mrl
Mrm
Mrn
Mro
Mrp
Mrq
Mrr
Mrs
Mrt
Mru
Mrv
Mrw
Mrx
Mry
Mrz
Msa
Msb
Msc
Msd
Mse
Msf
Msg
Msh
Msi
Msj
Msk
Msl
Msm
Msn
Mso
Msp
Msq
Msr
Mss
Mst
Msu
Msv
Msw
Msx
Msy
Msz
Mta
Mtb
Mtc
Mtd
Mte
Mtf
Mtg
Mth
Mti
Mtj
Mtk
Mtl
Mtm
Mtn
Mto
Mtp
Mtq
Mtr
Mts
Mtt
Mtu
Mtv
Mtw
Mtx
Mty
Mtz
Mua
Mub
Muc
Mud
Mue
Muf
Mug
Muh
Mui
Muj
Muk
Mul
Mum
Mun
Muo
Mup
Muq
Mur
Mus
Mut
Muu
Muv
Muw
Mux
Muy
Muz
Mva
Mvb
Mvc
Mvd
Mve
Mvf
Mvg
Mvh
Mvi
Mvj
Mvk
Mvl
Mvm
Mvn
Mvo
Mvp
Mvq
Mvr
Mvs
Mvt
Mvu
Mvv
Mvw
Mvx
Mvy
Mvz
Mwa
Mwb
Mwc
Mwd
Mwe
Mwf
Mwg
Mwh
Mwi
Mwj
Mwk
Mwl
Mwm
Mwn
Mwo
Mwp
Mwq
Mwr
Mws
Mwt
Mwu
Mwv
Mww
Mwx
Mwy
Mwz
Mxa
Mxb
Mxc
Mxd
Mxe
Mxf
Mxg
Mxh
Mxi
Mxj
Mxk
Mxl
Mxm
Mxn
Mxo
Mxp
Mxq
Mxr
Mxs
Mxt
Mxu
Mxv
Mxw
Mxx
Mxy
Mxz
Mya
Myb
Myc
Myd
Mye
Myf
Myg
Myh
Myi
Myj
Myk
Myl
Mym
Myn
Myo
Myp
Myq
Myr
Mys
Myt
Myu
Myv
Myw
Myx
Myy
Myz
Mza
Mzb
Mzc
Mzd
Mze
Mzf
Mzg
Mzh
Mzi
Mzj
Mzk
Mzl
Mzm
Mzn
Mzo
Mzp
Mzq
Mzr
Mzs
Mzt
Mzu
Mzv
Mzw
Mzx
Mzy
Mzz
Naa
Nab
Nac
Nad
Nae
Naf
Nag
Nah
Nai
Naj
Nak
Nal
Nam
Nan
Nao
Nap
Naq
Nar
Nas
Nat
Nau
Nav
Naw
Nax
Nay
Naz
Nba
Nbb
Nbc
Nbd
Nbe
Nbf
Nbg
Nbh
Nbi
Nbj
Nbk
Nbl
Nbm
Nbn
Nbo
Nbp
Nbq
Nbr
Nbs
Nbt
Nbu
Nbv
Nbw
Nbx
Nby
Nbz
Nca
Ncb
Ncc
Ncd
Nce
Ncf
Ncg
Nch
Nci
Ncj
Nck
Ncl
Ncm
Ncn
Nco
Ncp
Ncq
Ncr
Ncs
Nct
Ncu
Ncv
Ncw
Ncx
Ncy
Ncz
Nda
Ndb
Ndc
Ndd
Nde
Ndf
Ndg
Ndh
Ndi
Ndj
Ndk
Ndl
Ndm
Ndn
Ndo
Ndp
Ndq
Ndr
Nds
Ndt
Ndu
Ndv
Ndw
Ndx
Ndy
Ndz
Nea
Neb
Nec
Ned
Nee
Nef
Neg
Neh
Nei
Nej
Nek
Nel
Nem
Nen
Neo
Nep
Neq
Ner
Nes
Net
Neu
Nev
New
Nex
Ney
Nez
Nfa
Nfb
Nfc
Nfd
Nfe
Nff
Nfg
Nfh
Nfi
Nfj
Nfk
Nfl
Nfm
Nfn
Nfo
Nfp
Nfq
Nfr
Nfs
Nft
Nfu
Nfv
Nfw
Nfx
Nfy
Nfz
Nga
Ngb
Ngc
Ngd
Nge
Ngf
Ngg
Ngh
Ngi
Ngj
Ngk
Ngl
Ngm
Ngn
Ngo
Ngp
Ngq
Ngr
Ngs
Ngt
Ngu
Ngv
Ngw
Ngx
Ngy
Ngz
Nha
Nhb
Nhc
Nhd
Nhe
Nhf
Nhg
Nhh
Nhi
Nhj
Nhk
Nhl
Nhm
Nhn
Nho
Nhp
Nhq
Nhr
Nhs
Nht
Nhu
Nhv
Nhw
Nhx
Nhy
Nhz
Nia
Nib
Nic
Nid
Nie
Nif
Nig
Nih
Nii
Nij
Nik
Nil
Nim
Nin
Nio
Nip
Niq
Nir
Nis
Nit
Niu
Niv
Niw
Nix
Niy
Niz
Nja
Njb
Njc
Njd
Nje
Njf
Njg
Njh
Nji
Njj
Njk
Njl
Njm
Njn
Njo
Njp
Njq
Njr
Njs
Njt
Nju
Njv
Njw
Njx
Njy
Njz
Nka
Nkb
Nkc
Nkd
Nke
Nkf
Nkg
Nkh
Nki
Nkj
Nkk
Nkl
Nkm
Nkn
Nko
Nkp
Nkq
Nkr
Nks
Nkt
Nku
Nkv
Nkw
Nkx
Nky
Nkz
Nla
Nlb
Nlc
Nld
Nle
Nlf
Nlg
Nlh
Nli
Nlj
Nlk
Nll
Nlm
Nln
Nlo
Nlp
Nlq
Nlr
Nls
Nlt
Nlu
Nlv
Nlw
Nlx
Nly
Nlz
Nma
Nmb
Nmc
Nmd
Nme
Nmf
Nmg
Nmh
Nmi
Nmj
Nmk
Nml
Nmm
Nmn
Nmo
Nmp
Nmq
Nmr
Nms
Nmt
Nmu
Nmv
Nmw
Nmx
Nmy
Nmz
Nna
Nnb
Nnc
Nnd
Nne
Nnf
Nng
Nnh
Nni
Nnj
Nnk
Nnl
Nnm
Nnn
Nno
Nnp
Nnq
Nnr
Nns
Nnt
Nnu
Nnv
Nnw
Nnx
Nny
Nnz
Noa
Nob
Noc
Nod
Noe
Nof
Nog
Noh
Noi
Noj
Nok
Nol
Nom
Non
Noo
Nop
Noq
Nor
Nos
Not
Nou
Nov
Now
Nox
Noy
Noz
Npa
Npb
Npc
Npd
Npe
Npf
Npg
Nph
Npi
Npj
Npk
Npl
Npm
Npn
Npo
Npp
Npq
Npr
Nps
Npt
Npu
Npv
Npw
Npx
Npy
Npz
Nqa
Nqb
Nqc
Nqd
Nqe
Nqf
Nqg
Nqh
Nqi
Nqj
Nqk
Nql
Nqm
Nqn
Nqo
Nqp
Nqq
Nqr
Nqs
Nqt
Nqu
Nqv
Nqw
Nqx
Nqy
Nqz
Nra
Nrb
Nrc
Nrd
Nre
Nrf
Nrg
Nrh
Nri
Nrj
Nrk
Nrl
Nrm
Nrn
Nro
Nrp
Nrq
Nrr
Nrs
Nrt
Nru
Nrv
Nrw
Nrx
Nry
Nrz
Nsa
Nsb
Nsc
Nsd
Nse
Nsf
Nsg
Nsh
Nsi
Nsj
Nsk
Nsl
Nsm
Nsn
Nso
Nsp
Nsq
Nsr
Nss
Nst
Nsu
Nsv
Nsw
Nsx
Nsy
Nsz
Nta
Ntb
Ntc
Ntd
Nte
Ntf
Ntg
Nth
Nti
Ntj
Ntk
Ntl
Ntm
Ntn
Nto
Ntp
Ntq
Ntr
Nts
Ntt
Ntu
Ntv
Ntw
Ntx
Nty
Ntz
Nua
Nub
Nuc
Nud
Nue
Nuf
Nug
Nuh
Nui
Nuj
Nuk
Nul
Num
Nun
Nuo
Nup
Nuq
Nur
Nus
Nut
Nuu
Nuv
Nuw
Nux
Nuy
Nuz
Nva
Nvb
Nvc
Nvd
Nve
Nvf
Nvg
Nvh
Nvi
Nvj
Nvk
Nvl
Nvm
Nvn
Nvo
Nvp
Nvq
Nvr
Nvs
Nvt
Nvu
Nvv
Nvw
Nvx
Nvy
Nvz
Nwa
Nwb
Nwc
Nwd
Nwe
Nwf
Nwg
Nwh
Nwi
Nwj
Nwk
Nwl
Nwm
Nwn
Nwo
Nwp
Nwq
Nwr
Nws
Nwt
Nwu
Nwv
Nww
Nwx
Nwy
Nwz
Nxa
Nxb
Nxc
Nxd
Nxe
Nxf
Nxg
Nxh
Nxi
Nxj
Nxk
Nxl
Nxm
Nxn
Nxo
Nxp
Nxq
Nxr
Nxs
Nxt
Nxu
Nxv
Nxw
Nxx
Nxy
Nxz
Nya
Nyb
Nyc
Nyd
Nye
Nyf
Nyg
Nyh
Nyi
Nyj
Nyk
Nyl
Nym
Nyn
Nyo
Nyp
Nyq
Nyr
Nys
Nyt
Nyu
Nyv
Nyw
Nyx
Nyy
Nyz
Nza
Nzb
Nzc
Nzd
Nze
Nzf
Nzg
Nzh
Nzi
Nzj
Nzk
Nzl
Nzm
Nzn
Nzo
Nzp
Nzq
Nzr
Nzs
Nzt
Nzu
Nzv
Nzw
Nzx
Nzy
Nzz
Oaa
Oab
Oac
Oad
Oae
Oaf
Oag
Oah
Oai
Oaj
Oak
Oal
Oam
Oan
Oao
Oap
Oaq
Oar
Oas
Oat
Oau
Oav
Oaw
Oax
Oay
Oaz
Oba
Obb
Obc
Obd
Obe
Obf
Obg
Obh
Obi
Obj
Obk
Obl
Obm
Obn
Obo
Obp
Obq
Obr
Obs
Obt
Obu
Obv
Obw
Obx
Oby
Obz
Oca
Ocb
Occ
Ocd
Oce
Ocf
Ocg
Och
Oci
Ocj
Ock
Ocl
Ocm
Ocn
Oco
Ocp
Ocq
Ocr
Ocs
Oct
Ocu
Ocv
Ocw
Ocx
Ocy
Ocz
Oda
Odb
Odc
Odd
Ode
Odf
Odg
Odh
Odi
Odj
Odk
Odl
Odm
Odn
Odo
Odp
Odq
Odr
Ods
Odt
Odu
Odv

GEOLOGIC QUADRANGLE MAP
VIENNA QUADRANGLE, VA.–MD.
GQ–1670

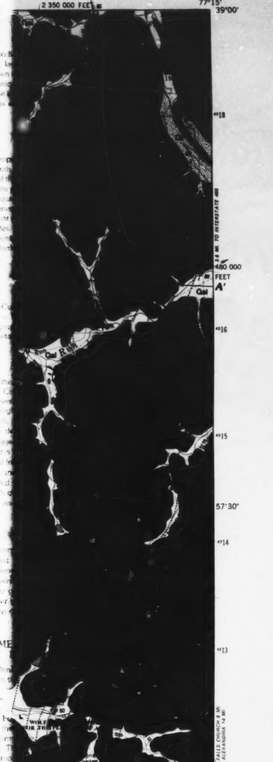
2 350 000 FEET
77°15'
39°00'
460 000 FEET
A
A'
Qal
Qal
Qal


77°22'30"
38°52'30"
77°15'
57'30"
55'
450 000 FEET
2 330 000 FEET
Qal
Dlbr
Czpg
Czpb
Czpa
Czpe
Czpo
Czpf
Czpp
Czpl
Czpm
Czpn
Czpq
Czpr
Czpt
Czpu
Czpv
Czpw
Czpx
Czpy
Czpz
Dlbr
Dlbr
Dlbr

DESCRIPTION OF MAP UNITS

SURFICIAL DEPOSITS

Artificial fill—Various sandy and gravelly materials; occupies low-lying areas filled for construction of highways, bridges, and railroad beds

Qal **Alluvium (Holocene)**—Sand, gravel, silt, and clay underlying sinuous flood plains along most streams; clastic sediments are: in fairly well-bedded, well- to poorly sorted, graded fluvial, cyclic deposits with gravel at base of upward fining sequences; as much as 7 m (23 ft thick). Commonly micaceous silts and sands with quartz and crystalline rock pebbles, cobbles, and boulders in streams draining Piedmont terrain

Qt **Terrace deposits (Holocene (?))**—Gravel, sand, silt, and clay deposits along Potomac River

MESOZOIC ROCKS

Diabase (Early Jurassic)—Medium- to dark-gray; largely equigranular, locally microcrystalline to fine-crystalline near the chilled margins, but coarse-crystalline in central parts of larger bodies. Consists of grayish-green to black crystals of augite and pigeonite and scattered granules or aggregates of magnetite and ilmenite which fill interstices between euhedral and subhedral light-gray plagioclase laths. Forms the Herndon sheet and a dike in the northwestern corner of the quadrangle

Thermally metamorphosed rocks (Late Triassic)—Gray to dark-gray, medium-bluish-gray, and olive-black hornfels and granofels which are metamorphosed sandstone of the Poolesville Member of the Manassas Sandstone. Cordierite hornfels and tourmaline granofels are the major rock types in the metamorphic aureole beneath the Herndon diabase sheet

Trmp **Poolesville Member of Manassas Sandstone (Late Triassic) (Lee and Froelich, 1989)**—Dusky-red to grayish-red to very dark-red, very fine- to medium-grained feldspathic, micaceous, ferruginous sandstone. Thin- to very thick-bedded and massive, and planar crossbedded. Locally it contains lenses and beds of light-gray to gray, medium- to very coarse-grained, feldspathic sandstone and quartzite pebble conglomerate. Thickness is variable but may exceed 1 km (3,281 ft) in places

Trmr **Reston Member of Manassas Sandstone (Late Triassic) (Lee and Froelich, 1989)**—Predominantly pebble to boulder conglomerate containing subangular clasts of schists, quartz, and quartzite in a matrix of fine- to coarse-grained arkosic sand or clayey silt. Contains some beds of micaceous, calcareous, clayey, feldspathic siltstone, fine- to medium-grained crossbedded sandstone; and pebbly, feldspathic, coarse-grained sandstone. In this quadrangle the unit ranges from 3 m (10 ft) to 30 m (98.5 ft) in thickness

PIEDMONT ROCKS

Intrusive Rocks

Dl **Lamprophyre (Late Devonian)**—Fine-grained, dark-greenish-gray, biotite-quartz-plagioclase dike

Bear Island Granodiorite (Ordovician(?)) (Cloos and Cooke, 1953)—Fine-grained, very leucocratic, muscovite-biotite granodiorite and related pegmatite composed largely of quartz, albite, and microcline. Forms small- to moderate-sized sheets and crosscutting bodies. Found only within Peters Creek Schist (€Zps and €CZpg)

Quartz bodies (Cambrian)—Lenticular bodies or irregular masses. Some bodies are foliated or polyfoliated, whereas others are massive

Amphibolite (Lower Cambrian)—Fine- to coarse-grained, greenish-gray

Metasedimentary, Metavolcanic, and Transported Metaigneous Rocks

Station Hills Phyllite Member of Popes Head Formation (Cambrian) (Drake and Lyttle, 1981)—Light-greenish-gray, thin- to medium-bedded pelitic phyllite and lesser very fine-grained metasiltstone and chlorite-rich mafic metatuff. Has an apparent maximum thickness of about 300 m (984 ft)

Old Mill Branch Metasiltstone Member of Popes Head Formation (Cambrian) (Drake and Lyttle, 1981)—Light-greenish-gray, thin- to medium-bedded, medium- to very fine-grained, very mature, micaceous metasiltstone. The metasiltstone contains interbedded pelitic phyllite as well as felsic and mafic metatuff. Unit grades up into Station Hills Phyllite Member (Cps), the contact being placed where more than 75 percent of the beds are pelitic phyllite. Unit has a maximum thickness of about 730 m (2,395 ft)

Piney Branch Complex (Early Cambrian and (or) Late Proterozoic) (Drake and Morgan, 1981)—Intermixed complex consisting of subequal parts of peridotite, pyroxenite, and gabbro now represented by serpentinite, soapstone, actinolite schist, and metagabbro which constitute an autoclastic melange. Contains small sheets and dikes of quartz-albite plagiogranite (€Zp)

Yorkshire Formation (Early Cambrian and (or) Late Proterozoic) (Drake and Morgan, 1981)—Polygenetic melange consisting of a dark quartz-plagioclase-chlorite granofels matrix which contains chips, fragments, and small blocks of quartz, serpentinite, metagabbro, plagiogranite, mafic volcanics, and other exotic rock types. Characterized by abundant light-colored feldspar grains which contrast greatly with the dark phyllosilicate component, as well as by a scaly foliation

Peters Creek Schist (Early Cambrian and (or) Late Proterozoic) (Drake and Morgan, 1981)—Fine- to coarse-grained, lustrous, greenish-gray to gray, reddish-weathering, quartz-rich schist, and lesser mica gneiss. Fine- to medium-grained, light- to medium-gray, yellowish- to reddish-brown-weathering, well-bedded metagraywacke and semi-pelitic schist (€Zpg). Both of these rock types contains abundant interbeds of the other rock type, as well as a few layers of calc-silicate rock. Much of the graywacke is graded, but some beds have a pseudolamination which is actually pressure-solution cleavage. Contains large mappable blocks of serpentinite and associated chlorite- tremolite-epidote schist, talc-chlorite schist, and talc-chlorite-actinolite schist (€Zu). The unit's thickness is not known, as its base is marked by the Plummers Island thrust fault (Drake, 1985a). It is overlain on the west by Triassic rocks

€Zs **Sykesville Formation (Early Cambrian and (or) Late Proterozoic) (Hopson, 1964; Drake, 1985a)**—Light- to medium-gray, medium-grained sedimentary melange consisting of a quartzofeldspathic matrix that contains fragments of foliated felsic and mafic metavolcanic rocks, quartz, metagabbro, Peters Creek Schist, and ultramafic rocks. Shown in cross section only

Peters Creek Sykesville M

Plummers Island Thrust fault

57'30"

14

13

10

55'

B

B'

C

C'

A

A'

SEA LEVEL

2000

1000

3000

4000

Difficult Run

Vertical

Strike and dip of foliation—Rocks of the Piney Branch Complex and Yorkshire Formation, and schistosity of indeterminate generation in other rocks

Inclined

Vertical

Strike and dip of phyllonitic foliation

Inclined

Vertical

Strike and dip of transposition foliation

Inclined

Vertical

Strike and dip of schistosity

Inclined

Vertical

Strike and dip of spaced schistosity

Inclined

Vertical

Strike and dip of cremulation cleavage or schistosity

Inclined

Vertical

Strike and dip of joints

Inclined

Vertical

LINEAR FEATURES

(May be combined with planar features)

Bearing and plunge of mineral lineations

Bearing and plunge of intersections of bedding and schistosity

Bearing and plunge of microfolds in schistosity

Bearing and plunge of intersection of cremulation cleavage and schistosity

OTHER FEATURES

Quarry

INTRODUCTION

The Vienna 7.5-minute quadrangle is largely in north-central Fairfax County, Virginia but the extreme northeast corner is in Montgomery County, Maryland. Much of the quadrangle is urban, and development is proceeding rapidly throughout the area. Piedmont crystalline rocks of the central Appalachian internides underlie most of the quadrangle. Mesozoic sedimentary and intrusive igneous rocks crop out in the northwestern part of the quadrangle. Alluvium occurs along most streams and gravel terrace deposits occur along the Potomac River. Natural outcrops, many of which are saprolite, are largely restricted to stream valleys. Drake's knowledge of the northern Virginia crystalline rocks has been gained by abundant work in recent years (Drake, 1985a, 1985b; 1985c; 1986a, 1986b, 1986c; 1987; Drake and Froelich, 1986; Drake and Lyttle, 1981; Drake and Morgan, 1981, 1983; and Drake and others, 1979). Knowledge of the Mesozoic rocks was gained by the work of Drake and others (1979) and particularly by Lee and Froelich (1989). This work is briefly summarized below.

CRYSTALLINE ROCKS

Metamorphosed sedimentary rocks constitute most of the crystalline terrane in the Vienna quadrangle, but some volcanic and intrusive rocks are also present. Transported intrusive rocks are also fairly abundant. These rocks have been intruded by small bodies of Bear Island Granodiorite (Cloos and Cooke, 1953), quartz bodies, and one lamprophyre dike.

METASEDIMENTARY AND METAVOLCANIC ROCKS

The metasedimentary and metavolcanic rocks in this part of northern Virginia constitute a stack of four lithotectonic units (Drake and Lyttle, 1981; Drake and Morgan, 1981; Drake, 1985c, 1987). The youngest and highest of these units, the Popes Head Formation, unconformably overlies all the other units that constitute three thrust sheet-precursory melange pairs termed tectonic motifs (Drake, 1985a, 1985c). These motifs are, from highest to lowest, the Piney Branch-Yorkshire, the Peters Creek-Sykesville, and the Annandale-Indian Run. Only the Piney Branch-Yorkshire and the Peters Creek part of the Peters Creek-Sykesville motifs crop out in the Vienna quadrangle.

POPES HEAD FORMATION

The Popes Head Formation (Drake and Lyttle, 1981) unconformably overlies all the other lithotectonic units and consists of a lower Old Mill Branch Metasiltstone Member and an upper Station Hills Phyllite Member. Both members contain interbedded felsic and mafic metatuff. These rocks are interpreted to belong to Bouma's (1962) turbidite sequence T_{bc} and to Mutti and Ricci Lucchi's (1978) turbidite facies D, suggesting deposition from weak turbidity flows (Drake and Lyttle, 1981). Drake and Lyttle (1981) have suggested that the formation may have resulted from the bilateral filling of a back-arc basin. Rocks of the Popes Head Formation contain the typical mineral assemblage of quartz-muscovite-biotite-plagioclase-chlorite, and the unit is at the biotite grade of metamorphism.

PINEY BRANCH—YORKSHIRE MOTIF

The Piney Branch Complex has been interpreted to be a fragment of a large dismembered ophiolite (Drake and Morgan, 1981). This complex lacks discernible order and is thought to be a tectonic melange resulting from the autoclastic deformation of a layered complex that contained repetitive cycles of ultramafic and mafic layers (Drake and Morgan, 1981). Mineralogic and chemical data for these rocks are presented in Drake and Morgan (1981). The ultramafic and mafic rocks within the complex have been retrogressively metamorphosed to mineral assemblages stable in the greenschist facies, and almost no original minerals survive. These ultramafic and mafic rocks are intruded by small dikes and sheets of leucocratic rocks having a mafic index of less than 2. They are composed of quartz and plagioclase and have Na_2O-K_2O ratios of more than 4 to 1. The petrographic and chemical data indicate that these rocks are similar to the metamorphosed plagiogranites of the Baltimore Complex of Maryland (Morgan, 1977) and to plagiogranites in other ophiolite complexes (Coleman and Peterman, 1975)

Table 1.—Chemical analyses and C.I.P.W. norms of the Bear Island Granodiorite (weight percent)

Sample No.	1	2	3	4	5	6	7	8	9	10	11
SiO_2	74.9	76.6	75.5	76.2	74.0	58.1	68.4	77.2	75.4	74.0	77.01
Al_2O_3	14.2	14.3	14.7	13.5	13.8	25.5	18.5	13.3	13.8	14.5	13.47
Fe_2O_3	1.9	0.51	0.32	0.8	0.32	0.13	0.65	0.13	0.29	0.73	0.68
FeO	0.16	0.20	0.40	0.36	0.24	0.88	0.32	0.7	0.24	0.80	1.15
MgO	0.17	0.20	0.18	0.37	0.29	0.36	0.42	0.29	0.19	0.15	0.15
CaO	1.3	0.31	0.81	1.2	0.95	6.5	2.4	0.22	0.62	0.66	0.53
Na_2O	3.9	5.1	5.1	3.4	3.1	6.7	6.6	4.4	3.1	6.1	3.69
K_2O	1.9	1.5	1.6	2.2	5.5	0.7	0.88	2.0	5.2	1.4	2.18
H_2O+	0.65	0.6	0.88	0.76	0.14	0.72	0.62	0.74	0.59	0.52	0.89
H_2O-	0.09	0.11	0.11	0.12	0.86	0.1	0.14	–	–	0.21	0.01
TiO_2	0.04	0.08	0.08	0.19	0.11	0.17	0.19	0.09	0.07	0.04	0.10
P_2O_5	0.21	0.08	0.2	–	0.11	0.11	0.11	0.14	0.1	0.12	0.06
MnO	0.06	0.08	0.04	0.08	0.10	0.1	0.07	0.06	0.03	0.04	0.13
CO_2	.41	0.05	0.05	0.25	0.08	0.08	0.05	0.05	0.05	0.04	0.13
Total	99.89	99.72	99.97	99.44	99.60	100.15	99.35	99.32	98.68	98.71	99.98
C.I.P.W. Norms (weight percent)											
Quartz	42.7	41.7	38.2	46.6	32.6	1.4	21.5	43.3	36.5	32.6	45.8
Orthoclase	11.1	8.9	9.4	12.8	33.4	3.9	5.6	11.7	30.6	8.3	12.8
Albite	34.1	43.0	44.0	29.3	27.2	57.6	56.6	38.2	26.2	52.4	31.4
Anorthite	5.6	0.6	3.1	5.8	3.9	32.0	11.1	0.8	3.3	2.5	2.5
Corundum	3.7	4.2	3.5	3.5	1.1	2.0	2.6	3.6	1.9	2.1	4.2
Diopside	0.4	0.5	0.8	1.0	0.8	2.3	1.1	1.9	0.5	0.4	2.2
Wollastonite	–	–	–	–	–	–	–	–	–	–	–
Hypersthene	–	–	–	–	–	–	–	–	–	–	–
Magnetite	0.7	0.7	0.5	0.7	0.5	0.2	0.5	0.2	0.5	0.7	0.7
Apatite	0.3	0.3	0.3	–	0.3	0.3	0.3	0.3	0.3	0.3	0.3
Ilmenite	–	0.2	0.2	0.5	0.2	0.3	0.5	0.2	0.2	0.3	0.2
Titanite	–	–	–	–	–	–	–	–	–	–	–
Hematite	1.4	–	–	0.3	–	–	0.3	–	–	0.2	–
Total	100.0	100.1	100.0	100.5	100.0	100.0	100.1	100.2	100.0	99.8	100.1

Rapid rock analyses by P. Elmore, S. Botts, H. Smith, G. Chloe, J. Kalsey, J. Glenn, and L. Artis, USGS. Samples 1–7; P. Elmore, I.H. Barlow, S. Botts, and G. Chloe, USGS. Samples 8–9; and K. Conte and H. Smith, USGS. (Sample 10). Sample 11 from Hopson (1964).

Description of samples

All samples from the Falls Church 7.5-minute quadrangle except when noted

1. Light-colored granodiorite dike cutting migmatitic schist. Southern part of Bear Island
2. Light-colored granodiorite dike cutting calc-silicate gneiss. Southern part of Bear Island
3. Light-colored granodiorite dike cutting calc-silicate gneiss. Southern part of Bear Island
4. Light-colored granodiorite cutting migmatitic schist. Northern part of Bear Island
5. Monzogranite stock cutting migmatitic schist. Northern part of Bear Island
6. Diorite dike cutting amphibolite. Northern part of Bear Island
7. Tonalite dike cutting amphibolite. Southern part of Bear Island
8. Granodiorite sheet cutting schist. Sherwin Island.
9. Large monzogranite stock cutting migmatitic schist and amphibolite. Northern part of Bear Island
10. Light-colored granodiorite sheet cutting schist. Cut along Southern Railroad about 363 m (1,200 ft) southwest from trestle across Bull Run, Manassas 7.5-minute quadrangle, Va.
11. Biotite-muscovite granodiorite. Western end of Bear Island (Hopson, 1964)

QUARTZ

ALKALI FELDSPAR

PLAGIOCLASE

Figure 1.—Quartz-alkali feldspar-plagioclase (Streckeisen, 1976) plot of Bear Island Granodiorite. Represented fields are: 1, monzogranite; 2, granodiorite; and 3. tonalite.

ANORTHITE

ALBITE

ORTHOCLASE

Figure 2.—Normative feldspar (O'Connor, 1965) plot of Bear Island Granodiorite. Represented fields are: 1, trondhjemite; 2, granite; and 3, tonalite.

PRE-MESOZOIC INTRUSIVE ROCKS

The metasedimentary and metavolcanic rocks in the Vienna quadrangle contain sills of amphibolite, small bodies of Bear Island Granodiorite, one lamprophyre dike, and a few quartz bodies.

AMPHIBOLITE

Sills of epidote-plagioclase-hornblende amphibolite intrude the Peters Creek Schist. Some specimens contain relict clinopyroxenes and have diabasic textures. These sills are almost certainly metadiabase. Although foliated, only the smaller sills and the margins of the larger sills are schistose. We have only recently become aware of unmetamorphosed subophitic clinopyroxene on strcon from amphibolite on the southeastern tip of Bear Island in the Falls Church quadrangle (Fisher, 1971). These determinations gave a Pb^{207}-Pb^{206} age of 525±60 Ma, and a concordia age of 550 Ma, assuming continuous diffusion. Although there is a large error bar, these dates are consistent with the regional geology and the amphibolite is considered to be of Early Cambrian age. The sills appear to be restricted to rocks of the staurolite + andalusite or higher grade zones, suggesting that they were emplaced during metamorphism.

QUARTZ BODIES

Lenticular to irregularly shaped bodies of quartz occur within both the Peters Creek Schist and Popes Head Formation. It is impossible to date these bodies, but they are interpreted to result from metamorphic differentiation within the regime of greenschist-facies metamorphism. The bodies within the Peters Creek Schist probably formed during both the early prograde and retrograde events. The body within the Popes Head Formation is interpreted to date from the prograde metamorphic event experienced by that unit.

BEAR ISLAND GRANODIORITE

Leucocratic granitoid rock forms dikes, sheets, and small irregularly shaped intrusive bodies within the high-grade part of the Peters Creek Schist from Bear Island in the Potomac River south to the overlap of Mesozoic rocks in the Manassas quadrangle (Drake and others, 1979). Similar rocks have been recognized at least as far northeast as the Patuxent River in the Woodbine 7.5-minute quadrangle in Maryland (A.A. Drake, Jr., unpub. data). The composition of these rocks varies, and they have been named granodiorite, leucotonalite, adamellite, quartz diorite, and quartz monzonite. Cloos and Cook (1953) formally named these intrusive rocks the Bear Island Granodiorite. Hopson (1964) called the suite Bear Island Granite because of its silicic composition and because its plagioclase is albitic; Drake (1986a, 1987) followed Hopson's usage. Modal data (fig. 1) are equally divided between the monzogranite, granodiorite, and tonalite fields. Most of the monzogranites, however, plot near the granodiorite field and petrographically, granodiorite appears to be the best name for these rocks. Chemically (table 1), however, most of the rocks are trondhjemite (fig. 2), and closely resemble the oceanic trondhjemites of Fiji (Gill and Stork, 1979). In any case, granodiorite appears to be the most useful rock name, although the Bear Island rocks contain more Na_2O and much less K_2O and MgO than typical granodiorites (Nockolds, 1954). More work needs to be done on these interesting rocks, but such a study will be hindered by the difficulty of finding suitable material away from the Potomac River. The name Bear Island Granodiorite is herein accepted for use by the U.S. Geological Survey.

AGES OF THE METASEDIMENTARY, METAVOLCANIC, AND METAINTRUSIVE ROCKS

The ages of the metasedimentary, metavolcanic, and metaintrusive rocks cannot be directly determined, and depend on the age of the Occoquan Granite, which crops out in the adjacent Fairfax and Annandale 7.5-minute quadrangles (Drake, 1985c; Drake and Froelich, 1986). The Occoquan is Cambrian in age (Goldsmith and others, 1975; Hoss and Nagel, 1982), and intrudes the Popes Head Formation (Drake, 1985a, 1987; Drake and Froelich, 1986; Drake and Lyttle, 1981). The Popes Head Formation unconformably overlies the Peters Creek Schist, the Yorkshire Formation, and the Piney Branch Complex; all these rocks thus are Cambrian or older. The Popes Head Formation is thought to be Cambrian in age (Drake, 1985a, 1987; Drake and Froelich, 1986). The Peters Creek Schist, Yorkshire Formation, and Piney Branch Complex have had much more complicated structural and metamorphic histories, suggesting that they may be older and possible Late Proterozoic in age. This, however, cannot be proved, and these rocks must be considered Early Cambrian and (or) Late Proterozoic in age.

STRUCTURAL GEOLOGY

The Popes Head Formation was deposited on the already assembled stack of Piney Branch-Yorkshire and Peters Creek-Sykesville motifs. Subsequently, the stack of motifs and the Popes Head Formation were folded together. Fold phases in this quadrangle, following the usage of Tobiach and Fleuty (1969), have been named for geographic locations where they are well displayed or for the major fold of a particular phase (table 2). This was done because all fold phases are not necessarily everywhere present and numerical chronology could become confusing.

First phase folds in both the Peters Creek Schist and Popes Head Formation have an axial surface schistosity. These schistosities are not the same age, however, because the Popes Head Formation was not deposited until the Peters Creek Schist was folded three times and phyllonitized in its eastern area of outcrop. Other planar structures mapped in the Peters Creek Schist include transposition foliation (bedding totally transposed into Captain Hickory phase schistosity), spaced schistosity (Potomac phase), cremulation cleavage (Reston phase), and phyllonitic foliation. Phyllonitic foliation appears to be the result of the transposition of earlier planar elements into a fourth phase spaced schistosity. It was impossible at many places, particularly in saprolite, to identify planar elements within the Peters Creek Schist. A foliation symbol is shown at such places on the map.

FOLDS IN THE POPES HEAD FORMATION

The Clifton is the oldest fold phase in the Popes Head Formation. It was named for the Clifton syncline (Drake, 1986a, 1987), the northern terminus of which is in the Falls Church 7.5-minute quadrangle. The characteristics of Clifton folds are given in table 2. Two smaller synclines cored with Popes Head Formation in the southern part of the Vienna quadrangle are also Clifton folds.

The outcrop pattern of the Popes Head Formation in the Fairfax and Manassas quadrangles to the south, as well as direct observations in the field and structural-geometric analysis (Drake, 1986a, 1987), show that Clifton schistosity and folds are folded about more northerly trending axes. These folds were named Accotink Creek for the creek of that name in the northern part of the Fairfax quadrangle (Drake, 1986a, 1987). They are nearly coastal and coplanar with Clifton folds, and at many places bedding and Clifton schistosity are transposed into a spaced schistosity that is axial planar to Accotink Creek folds (table 2). For these reasons, Accotink Creek folds are difficult to recognize in the field. This recognition is further complicated by the tendency for earlier fold axes to rotate into parallelism with later axes if the intermediate strain axis of the later deformation field is inclined less than 30° from that of the earlier intermediate strain axis (Ghosh and Ramberg, 1968). Accotink Creek folds are interpreted to have resulted from progressive deformation within a stress continuum during progressive regional dynamic metamorphism (Drake, 1987). Major Accotink Creek folds affecting the Popes Head Formation in this quadrangle are the Vienna syncline and the Cunningham Park anticline.

FOLDS IN THE PINEY BRANCH—YORKSHIRE MOTIF

In the Fairfax and Manassas quadrangles to the south, previously deformed rocks of the Piney Branch Complex and Yorkshire Formation are folded with the Popes Head Formation in the major Clifton-phase (table 2) Jermantown synform (Drake, 1986a, 1987; Drake and others, 1979). Farther north, the Popes Head unconformity cuts down onto the Peters Creek Schist. The Peters Creek is exposed below the Piney Branch-Yorkshire motif to the northern terminus of the Jermantown synform in this quadrangle. Outlying bodies of the motif core four small subsidiary Clifton-phase synforms. No later fold phases were recognized in these rocks in the Vienna quadrangle.

FOLDS IN THE PETERS CREEK SCHIST

Deformation in the Peters Creek Schist is quite complex and at most places bedding and first-generation schistosity are nearly parallel, forming the tectonic surface called "bedding schistosity" by Hopson (1964). At many places, as recognized by Fisher (1963, 1970), small fold hinges of bedding can be found tucked within the schistosity; these folds are Fisher's F_2 folds. Many of these hinges plunge down the dip of later schistosity, but others have apparently been rotated into parallelism with later folds. This relation is geometrically shown on figure 3A. Here small fold axes and the intersections of bedding and schistosity plot on a great circle girdle, indicating refolding of earlier formed lineations. Many of those lineations plunge very steeply, and very many plunge more than 40°. Heretofore inexplicable first folds have not been recognized in the Peters Creek Schist. The distribution of metagraywacke in low-grade rocks in the Seneca 7.5-minute quadrangle to the north (Drake and others, 1979) indicate that a major early fold there trends somewhat north of west, and that it has been contracted by later nearly north-trending folds. In the Vienna quadrangle three areas of metagraywacke define fold axes that have been severely contracted by later folding, like the more straightforward example in the Seneca quadrangle. This interpretation is supported by a limited number of basin and dome fold-interference patterns seen in outcrop. Such patterns result from the near right-angle intersection of fold systems. The five early folds are the Captain Hickory, Colvin Run, Hunter, Glade, and Legato folds, and this phase is herein named the Captain Hickory phase for the fold along Captain Hickory Run in the northeastern part of the quadrangle. These folds are isoclinal and it is not known in which direction they close. The regional schistosity, the "bedding schistosity" of Hopson (1964) and Fisher (1963, 1970), is axial surface to these folds (table 2). It is interesting to note that Fisher (1970) found that the five early folds that he could measure trended about east-west.

Table 2.—Fold phases in the Vienna 7.5-minute quadrangle

PHASE	TREND	FOLIATION	LINEATION	STYLE
Accotink Creek	North-northeast	Spaced schistosity	Intersections with earlier schistosity	Tight, upright to isoclinal overturned. Are nearly coaxial and coplanar with Clifton folds and cannot be mapped unless Clifton folds are recognized. Fold bedding and schistosity of the Popes Head Formation and phyllonitic foliation in Peters Creek Schist. Plunge either northeast or southwest
Clifton	Northeast	Phyllitic schistosity in Popes Head Formation	Intersection with bedding in Popes Head Formation	Isoclinal overturned to tight upright. Have long planer limbs and most have interlimb angles of less than 50°. Fold bedding in Popes Head Formation and schistosity and phyllonitic foliation in the Peters Creek Schist
Reston	Northwest	Cremulation cleavage	Intersection with Captain Hickory schistosity and Potomac spaced schistosity	Tight isoclinal. Only two folds large enough to map in this quadrangle. Many mesoscopic folds
Potomac	North-northeast to north-northwest	Spaced schistosity, contains prograde minerals	Intersection with Captain Hickory schistosity	Tight to isoclinal, upright to overturned, similar folds. Fold both bedding and Captain Hickory schistosity. Control the map pattern in all but the southeastern part of the quadrangle
Captain Hickory	Apparently west or slightly north of west	Regional schistosity in Peters Creek Schist	Mineral lineation in higher-grade rocks and in intersections of schistosity with bedding in Peters Creek Schist	Isoclinal, bedding nearly parallel to schistosity in most exposures. Small folds, intersection lineations and mineral lineations plunge down the dip of later foliations unless they have been rotated into parallelism with later fold axes

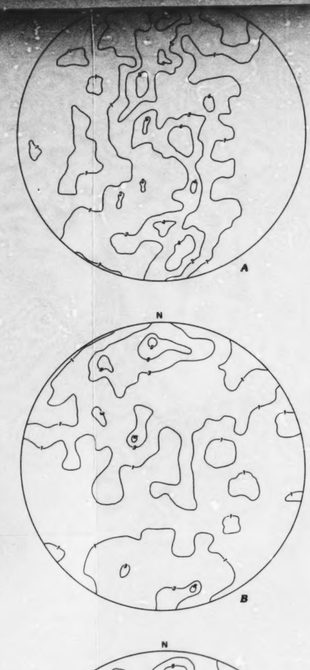

Figure 3.—Equal area projections (lower hemisphere) of some structural elements in the Peters Creek Schist

A—126 axes of small folds of bedding and intersections of bedding and first generation schistosity. Contours at 4, 2, and 1 percent per 1 percent area.

B—169 axes of folds of schistosity. Contours at 9, 6, 3, and 1 per 1 percent area.

C—91 poles to joints. contours at 6, 3, and 1 percent per 1 percent area.

STRUCTURE IN MESOZOIC ROCKS

A few extensional normal faults occur along the east margin of the Culpeper basin, and one small graben occurs in the northwestern corner of the quadrangle. Such faults are probably much more abundant than mapped because a pipeline trench opened in the northwestern part of the Vienna quadrangle in 1969 showed a sequence of such faults stepping down to the west. Poor exposure hinders the mapping of such faults, which have relatively small displacements.

Chlorite grade

Biotite grade

Biotite ± garnet grade

Staurolite + andalusite grade

Kyanite grade

Sillimanite grade

Chlorite-sericite phyllonite (retrograde). Line pattern indicates areas where relict migmatite can be recognized

Ultramafic and mafic rocks in greenschist facies retrograde

Figure 4.—Map showing the grade of regionally metamorphosed rocks in the Vienna quadrangle.

METAMORPHISM

The pre-Mesozoic rocks within the Vienna quadrangle have been regionally metamorphosed, and where adjacent to the Herndon diabase sheet, thermally metamorphosed. Rocks of the different lithotectonic units have had different metamorphic histories (fig. 4). Rocks of the Popes Head Formation are at biotite grade and have undergone only one metamorphic event. Rocks of the Peters Creek Schist have had a much more complex metamorphic history. As was mentioned above, these rocks have undergone a major prograde event, a retrograde event, and a second prograde event. In this quadrangle, all the zones of the first prograde event can be recognized (fig. 4). The occurrence of andalusite, kyanite, and sillimanite suggest that this metamorphism was accomplished near the aluminum silicate triple point, that is at a pressure of about 3.8 kilobars (Holdaway, 1971). The highest-grade rocks are migmatitic, suggesting temperatures near the H_2O-saturated granite minimum; some specimens contain coexisting sillimanite and microcline. The maximum temperature of metamorphism was probably about 650°C, the temperature at which the second sillimanite isograd intersects the granite minimum for XH_2O=.5–1.0 (Kerrick, 1982). The chlorite-sericite retrograde zone as mapped largely destroys the kyanite- and sillimanite-zone mineral assemblages in the southern two-thirds of the quadrangle. At places, migmatite can be recognized by the presence of sheared leucocrome. It appears, but is not certain, that the growth of new minerals within the phyllonite resulted from the metamorphism in the rocks of the Popes Head Formation. Rocks within the Piney Branch Complex and the Yorkshire Formation, as well as the ultramafic rocks within the Peters Creek Schist, have been metamorphosed to mineral assemblages stable in the greenschist facies of regional metamorphism and almost no relict original minerals survive (Drake and Morgan, 1981). It is impossible at this time to relate this metamorphism to that in the other rocks, but it is a distinct possibility.

Thermally metamorphosed rocks are not shown on figure 4 because the paucity of exposure prevented the mapping of the metamorphic zones. The thermal aureole, however, was mapped.

Beneath the Herndon diabase sheet, the more argillaceous rocks of the Poolesville Member of the Manassas Sandstone, as well as the Peters Creek Schist, are thermally metamorphosed to hornfels, whereas the sandy and conglomeratic rocks are altered to granofels. Within the metamorphic aureole, hornfels has an inner zone 2 to 5 m (6.5 to 16.5 ft) thick, containing cordierite, biotite, quartz, and plagioclase, succeeded by a middle zone 15 to 100 m (49 to 328 ft) thick containing cordierite, andalusite, plagioclase, and quartz, and finally by an outer zone 10 to 30 m (33 to 98.5 ft) thick containing chlorite, epidote, and quartz (Lee, 1982). Granofels consists of fused lenses, layers, and irregular masses. The inner metamorphic zone is 10 m (33 ft) thick and these rocks contain decussate biotite, plagioclase, and recrystallized quartz or an assemblage of hornblende, sodic plagioclase, titanite, and myrmekite-quartz. This zone is succeeded outward by a middle zone 16 m (52.5 ft) thick containing the assemblage cordierite, andalusite, plagioclase, and recrystallized quartz, or the assemblage black tourmaline, plagioclase, and quartz. This is surrounded by an outer zone 10 to 30 m (33 to 98.5 ft) thick, containing chlorite and epidote. These mineral assemblages suggest that the rocks in the inner and middle zones within the aureole are in hornblende-hornfels facies and that the rocks in the outer zone are in albite-epidote-hornfels facies. Temperatures apparently were not high enough to metamorphose these rocks in pyroxene-hornfels facies.

TIME OF DEFORMATION

The pre-Mesozoic deformation in the Vienna quadrangle is thought to predate the Taconic orogeny because this deformation is either synchronous with or predates the emplacement of the Occoquan batholith in Cambrian (probably Upper Cambrian) time (Drake, 1987). The Occoquan was emplaced synkinematically during Clifton folding. This deformation then was a Penobscottian or earlier event (Drake, 1987). Rocks of the Piney Branch-Yorkshire and Peters Creek-Sykesville motifs have experienced a much more complex geologic history and their pre-Clifton structures may date from the Cadomian orogeny.

REFERENCES CITED

Bouma, A.H., 1962, Sedimentology of some flysch deposits: Amsterdam, Elsevier, 168 p.

Cloos, Ernst, and Cooke, C.W., 1953, Geologic map of Montgomery County and the District of Columbia: Maryland Department of Geology, Mines, and Water Resources, scale 1:62,500.

Coleman, R.G., and Peterman, Z.E., 1975, Oceanic plagiogranite: Journal of Geophysical Research, v. 80, no. 8, p. 1099–1108.

Drake, A.A., Jr., 1985a, Tectonic implications of the Indian Run Formation—a newly recognized sedimentary melange in the northern Virginia Piedmont: U.S. Geological Survey Professional Paper 1324, 12 p.

_____1985b, Metamorphism in the Potomac composite terrane, Virginia-Maryland: Geological Society of America Abstracts with Programs, v. 17, no. 7, p. 566

_____1985c, Sedimentary melanges of the central Appalachian Piedmont: Geological Society of America Abstracts with Programs, v. 17, no. 7, p. 566

_____1986a, Geologic map of the Fairfax quadrangle, Fairfax County, Virginia: U.S. Geological Survey Geologic Quadrangle Map GQ-1600, scale 1:24,000

_____1986b, Probable Late Proterozoic rocks of the central Appalachian Piedmont: Geological Society of America Abstracts with Programs, v. 18, no. 1, p. 14.

_____1986c, Field Trip to Potomac Gorge, *in* Cargill, S.M., and Green, S.B., eds., Prospects for mineral resource assessments on public lands—Proceedings of the Leesburg workshop: U.S. Geological Survey Circular 980, p. 328.

_____1987, Pre-Taconian deformation in the Piedmont of the Potomac Valley-Penobscotian, Sadonian, or both? *in* Contributions to Virginia Geology - VI (Harris Volume): Virginia Division of Mineral Resources Publication 74, 18 p.

Drake, A.A., Jr., and Froelich, A.J., 1986, Geologic map of the Annandale quadrangle, Fairfax and Arlington Counties, and Alexandria City, Virginia: U.S. Geological Survey Geologic Quadrangle Map GQ-1601, scale 1:24,000.

Drake, A.A., Jr., and Lyttle, P.T., 1981, The Accotink Schist, Lake Barcroft Metasandstone, and Popes Head Formation—keys to an understanding of the tectonic evolution of the northern Virginia Piedmont: U.S. Geological Survey Professional Paper 1205, 16 p.

Drake, A.A., Jr., and Morgan, B.A., 1981, The Piney Branch Complex—a metamorphosed fragment of the central Appalachian ophiolite in northern Virginia: American Journal of Science, v. 281, p. 484–508.

_____1983, Reply: Melanges and the Piney Branch Complex—a metamorphosed fragment of the central Appalachian ophiolite in northern Virginia: American Journal of Science, v. 283, no. 4, p. 376–381.

Drake, A.A., Jr., Sinha, A.K., Laird, Jo, and Guy, R.E., in press, The Taconic orogen, *in* Hatcher, R.D., Jr., Thomas, W.A., and Viele, G.W., eds., The Appalachian-Ouachita Orogen, U.S.: Boulder, Colorado, Geological Society of America, The Geology of North America, v. F-2.

Drake, A.A., Jr., Nelson, A.E., Force, L.M., Froelich, A.J., and Lyttle, P.T., 1979, Geologic map of Fairfax County, Virginia: U.S. Geological Survey Open-File Report 79–398, scale 1:48,000.

Fisher, G.W., 1963, The petrology and structure of the crystalline rocks along the Potomac River near Washington, D.C.

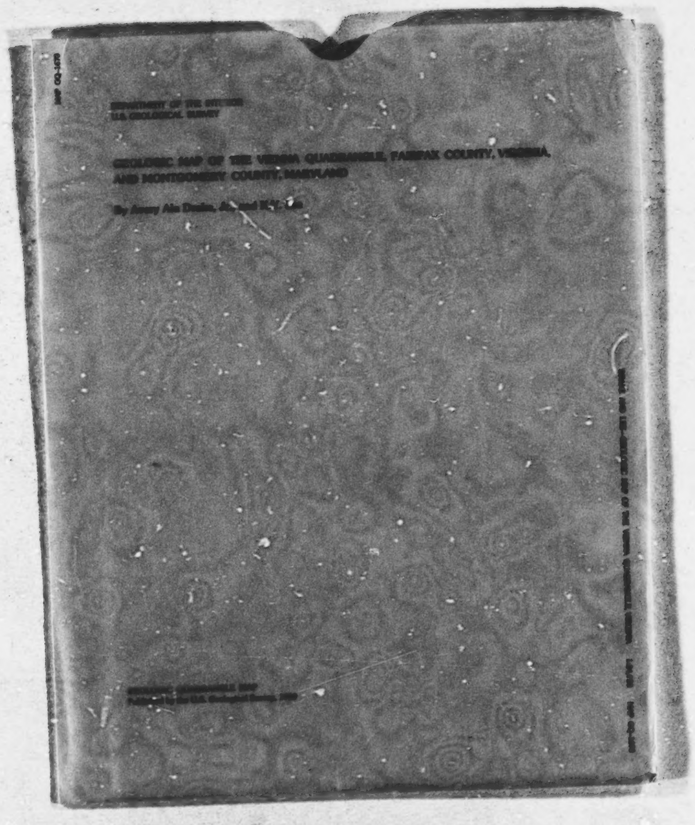

Best copy available

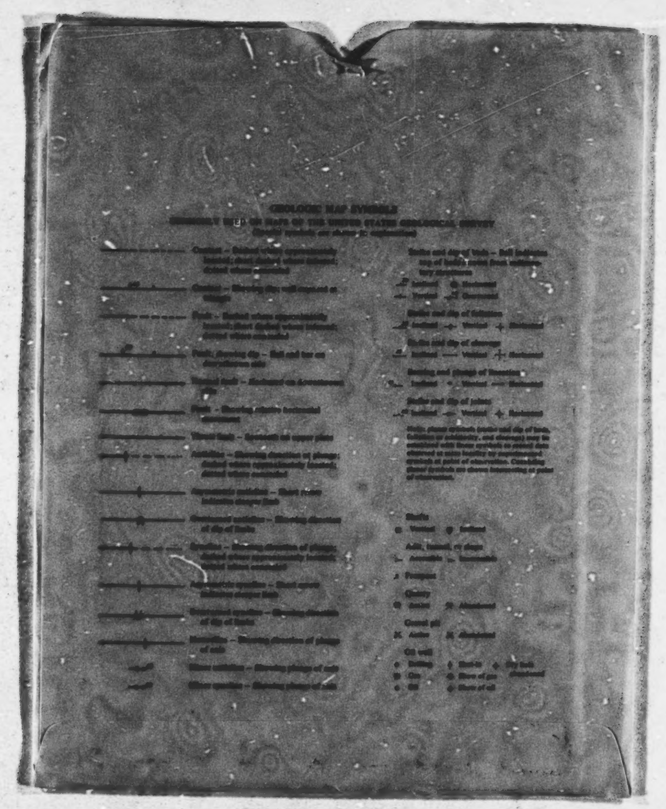

Best copy available